

Use our set of Connecting the Coast short walk leaflets to explore the Durham Heritage Coast.

Leaflet 1 Seaham

Enjoy the cafés of Seaham sea-front and explore the peaceful Rockhouse Dene Nature Reserve.

Leaflet 2 Dalton-le-Dale & Dawdon

Stroll through Dawdon Dene, visit the Norman Church of St Andrew and Dalden Tower, a former medieval manor house.

Leaflet 3 Nose's Point

A short wheelchair-accessible walk overlooking the stunning coastline rescued from years of industrial waste.

Leaflet 4 Hawthorn

From the beautiful village of Hawthorn explore the dene and visit the iconic viaduct.

Leaflet 5 Easington Colliery

Explore the Easington Local Nature Reserve, stopping to admire the memorial garden.

Leaflet 6 Horden

From Horden train station you can connect with coastal walks and visit the Little Tern sculpture.

Leaflet 7 Blackhall

The walks explore the coastal nature reserves and provide stunning views of the Magnesian Limestone cliffs and stacks.

Leaflet 8 Crimdon

Explore the Hart to Haswell disused railway line, Crimdon Dene and the glorious coastal path. Stop to enjoy a cuppa at the Dunes Café.

Explore the fabulous Durham Heritage Coast on short, easy walks from the coastal villages taking in the King Charles III England Coast Path

In addition to this travel leaflet, there are 8 other leaflets in the series. Each leaflet shows colour-coded walks. The green routes are the easiest, yellow routes are longer and the red routes are the most challenging.



Heritage Coast
Sunderland-Durham-Hartlepool

www.durhamheritagecoast.org



Scan the QR code to visit the Heritage Coast website, where you can download the leaflets and discover new walks.



Made possible with

Heritage Fund

Funding for this leaflet is from the East Durham Area Action Partnership. This leaflet is one of a series produced by SeaScapes, a scheme funded by The National Lottery Heritage Fund, and the Heritage Coast Partnership.



Better for everyone



SeaScapes
Tyne to Tees, shores and seas












Short walks to the Durham coast
Travel information & map



Travel Map
Connecting the Coast



Bus routes and map key

-  22 Durham to Sunderland - Arriva
-  23 Hartlepool to Peterlee - Arriva
-  24 Durham to Hartlepool - Arriva
-  58 Durham to Hartlepool - Arriva
-  61 East Durham Explorer 61 Sunderland to Murton and Peterlee - Go North East
-  65 Prince Bishops 65 Seaham to Durham - Go North East
-  206 Peterlee Purples 206 Peterlee to Hutton Henry - Go North East
-  X6 Peterlee Purples X6 Sunderland to Peterlee - Go North East
-  National Cycle Network Route 1
-  Train station
-  Car park

This map shows direct bus routes to the coast as of April 2024 and is intended to be a guide only. There are other bus routes in the area which may be of interest. Always check routes and timings before you travel.

You can check routes and times on the bus operators' websites:

www.arrivabus.co.uk

www.gonortheast.co.uk

You can check times and plan journeys at

www.traveline.info

Cover photo: Seaham Hall Beach carpark entrance

