

This leaflet covers Dalton-le-Dale and Dawdon. Explore Dawdon Dene, visit the Norman Church of St Andrew and Dalden Tower, a former medieval manor house.



The yellow walk connects to the King Charles III England Coast Path. This path is being developed and will soon go all the way around the coast of England. The section in Durham is fully open and provides wonderful views of the cliffs, beaches and coastal wildlife.

Enjoy the stunning views out towards the coast and stroll through parks and wooded areas.

The walks follow well-marked paths and are suitable for most people, although there are some steps and muddy sections.

Take care on the coast, follow local signs and keep back from the cliff edge.

Explore the fabulous Durham coast with this series of walk leaflets offering short, easy walks from the coastal villages.

Each leaflet shows colour-coded walks. The green routes are the easiest, yellow routes are longer and the red routes are the most challenging.

There are 8 leaflets in the series, and an additional leaflet showing key bus routes and travel information.



**Heritage Coast**  
Sunderland - Durham - Hartlepool

[www.durhamheritagecoast.org](http://www.durhamheritagecoast.org)



Scan the QR code to visit the Heritage Coast website, where you can download the leaflets and discover new walks.



Made possible with

**Heritage Fund**

Funding for this leaflet is from the East Durham Area Action Partnership. This leaflet is one of a series produced by SeaScapes, a scheme funded by The National Lottery Heritage Fund, and the Heritage Coast Partnership.



**SeaScapes**  
Tyne to Tees, shores and seas

Short walks to the Durham coast  
**Map 2 of 8**



# Dalton-le-Dale & Dawdon


Coastal short walks




Better for everyone



## Map key

 Yellow walk: 2.4 miles / 1 hour 10 mins

The route has no steps or stiles. It is mostly on pavements but in places, may be muddy in wet weather.

 Red walk: 4.5 miles / 2 hours 15 mins

This route has plenty of benches and rest stops. There are no steps or stiles but the surface may be muddy in places in wet weather.

Please note: walk lengths are approximate. The walk time is based on an average walking speed of 2 miles per hour.

 Other path

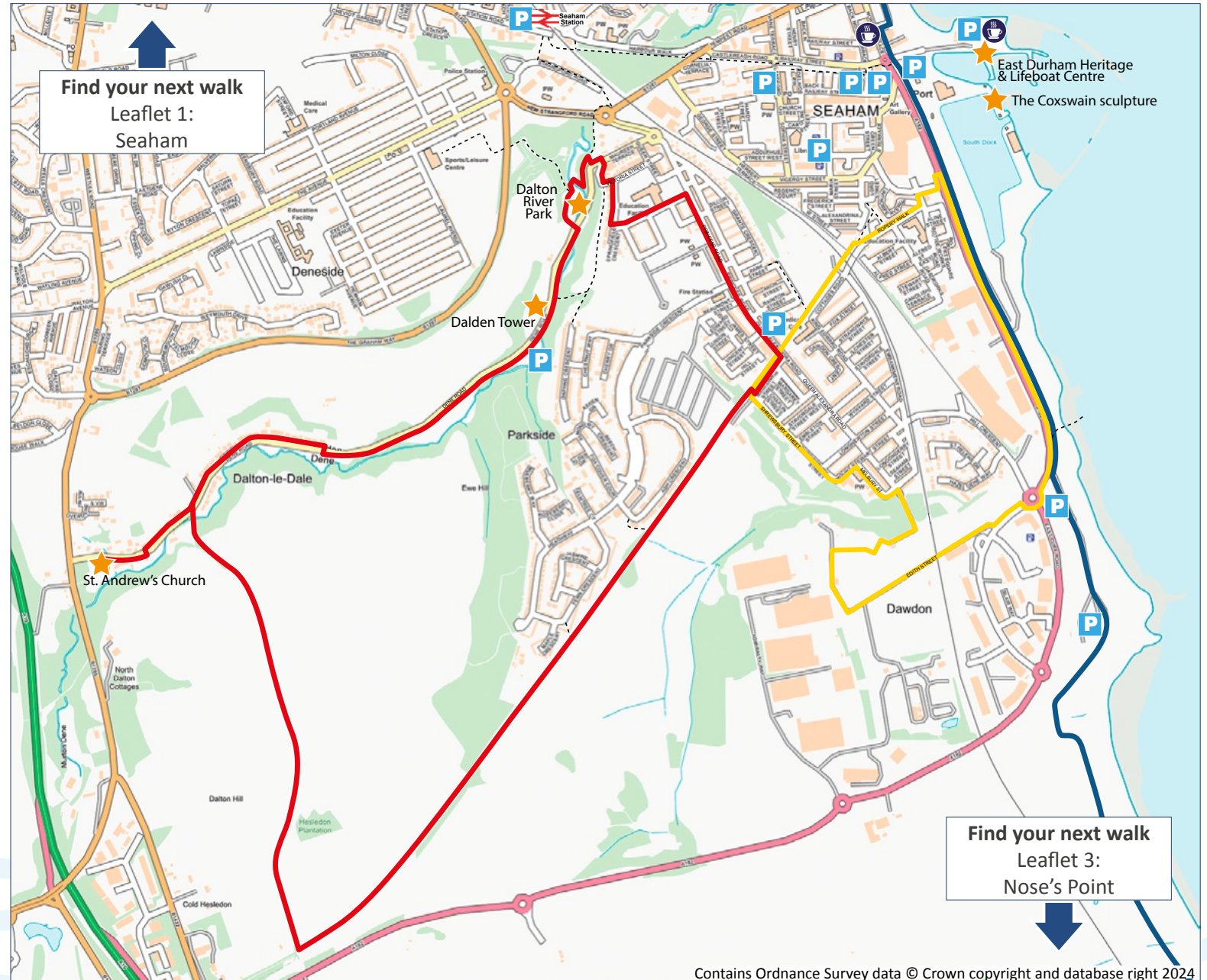
 King Charles III England Coast Path

 Train station

 Car park

 Point of interest / attraction

 Cafe



Contains Ordnance Survey data © Crown copyright and database right 2024



Cover photo: St Andrew's Church, Dalton-le-Dale  
Back photo: View from the red walk